

- NOTES:
1. ALL MEASUREMENTS IN MILLIMETRES UNLESS OTHERWISE NOTED.
  2. THE TEMPORARY PARK SIGN SHALL BE SITED APPROPRIATELY FOR VISIBILITY AND FOR THE INFORMATION THAT IS REQUIRED TO ACCURATELY DESCRIBE THE PROPOSED PARK / OPEN SPACE DEVELOPMENT.
  3. SIGNAGE MATERIAL SHALL BE ALUMINUM, FASTENERS SHALL BE WEATHER RESISTANT.
  4. POSTS DRIVEN INTO SUBGRADE TO A DEPTH OF 900 OR REFUSAL.
  5. OPEN SPACE DESIGNATION SHOULD BE SPECIFIED ON PARK SIGN (eg: PARK, TRAIL, SWM POND, ETC.)
  6. DESCRIPTIONS WILL VARY AND MAY INCLUDE: PLAYGROUND.
  7. STRUCTURE, ASPHALT PATHWAYS, NATURALIZED PLANTING, SPORTS FIELD (eg: SOFTBALL, SOCCER, ETC.), NO WINTER MAINTENANCE, AND OTHER APPROPRIATE INFORMATION.

THE PARK SIGN AND DESCRIPTION SHALL BE SUBMITTED TO CITY LANDSCAPE ARCHITECT FOR REVIEW AND APPROVAL

FASTENING METHOD (TO BE DETERMINED)

100 x 100 PRESSURE TREATED PINE POST, BEDCO POST, OR AN APPROVED EQUIVALENT

FINISHED GRADE

NATIVE SOIL COMPACT TO 98% S.P.D.D.

UNDISTURBED SUBGRADE

ALL DIMENSIONS ARE IN MILLIMETERS UNLESS OTHERWISE SHOWN.

STANDARD DRAWING

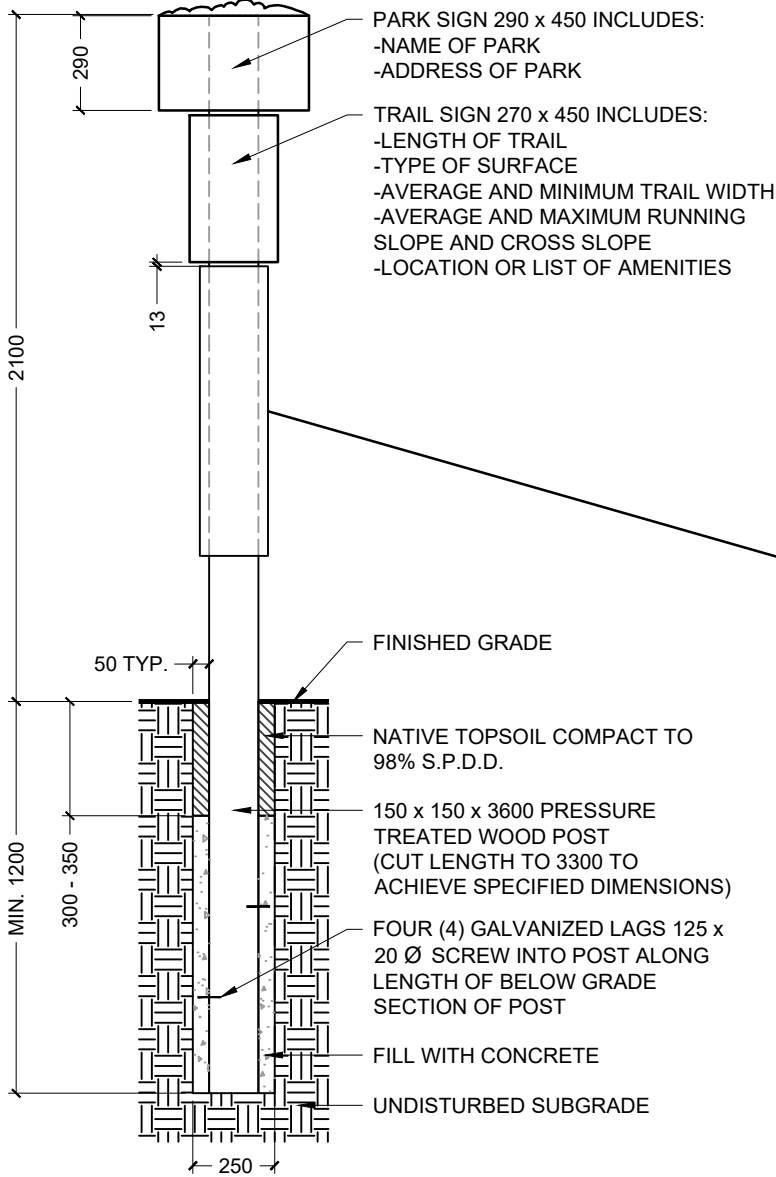
REV 1      MAY 2023

# TYPICAL TEMPORARY PRE-CONSTRUCTION PARK SIGN



**CW-601**

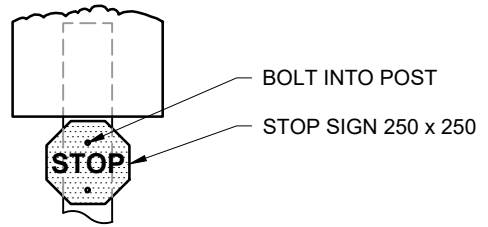
**FRONT VIEW**



**PARK SIGN 290 x 450 INCLUDES:**  
 -NAME OF PARK  
 -ADDRESS OF PARK

**TRAIL SIGN 270 x 450 INCLUDES:**  
 -LENGTH OF TRAIL  
 -TYPE OF SURFACE  
 -AVERAGE AND MINIMUM TRAIL WIDTH  
 -AVERAGE AND MAXIMUM RUNNING SLOPE AND CROSS SLOPE  
 -LOCATION OR LIST OF AMENITIES

**BACK VIEW**



BOLT INTO POST  
 STOP SIGN 250 x 250

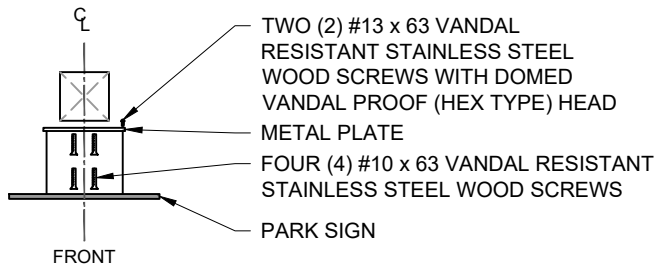


**PARK REGULATION SIGN:**  
 -SINGLE-SIDED ALUMINUM SIGN: 610 x 140  
 -BOLT HOLES: 16 x 10 (x3)  
 -3M REFLECTIVE VINYL FACE WITH FULL COLOUR DIGITAL PRINT  
 -LAMINATE: GRAFFITI RESISTANT

**NOTES:**

1. ALL REGULATORY SIGNAGE IS TO BE POSTED WITH 6 x 63 STAINLESS STEEL VANDAL PROOF BOLTS
2. REGULATORY SIGNAGE IS AVAILABLE FOR PURCHASE THROUGH THE CITY OF WATERLOO STOCK ROOM. PHONE 519-747-8752 TO ORDER.
3. USE PLYWOOD TEMPLATE FOR EXACT LINEUP OF BOLT HOLES.
4. ALL HARDWOOD TO BE VANDAL RESISTANT, STAINLESS STEEL AND APPROVED BY THE CITY OF WATERLOO.
5. EXCAVATE A 250 Ø PIT TO ACCOMMODATE POST AND BACKFILL MATERIAL. TREAT ALL PRESSURE TREATED POST CUTS WITH WOOD PRESERVATIVE.

**TOP VIEW**



TWO (2) #13 x 63 VANDAL RESISTANT STAINLESS STEEL WOOD SCREWS WITH DOMED VANDAL PROOF (HEX TYPE) HEAD

METAL PLATE

FOUR (4) #10 x 63 VANDAL RESISTANT STAINLESS STEEL WOOD SCREWS

PARK SIGN

ALL DIMENSIONS ARE IN MILLIMETERS UNLESS OTHERWISE SHOWN.

**STANDARD DRAWING**

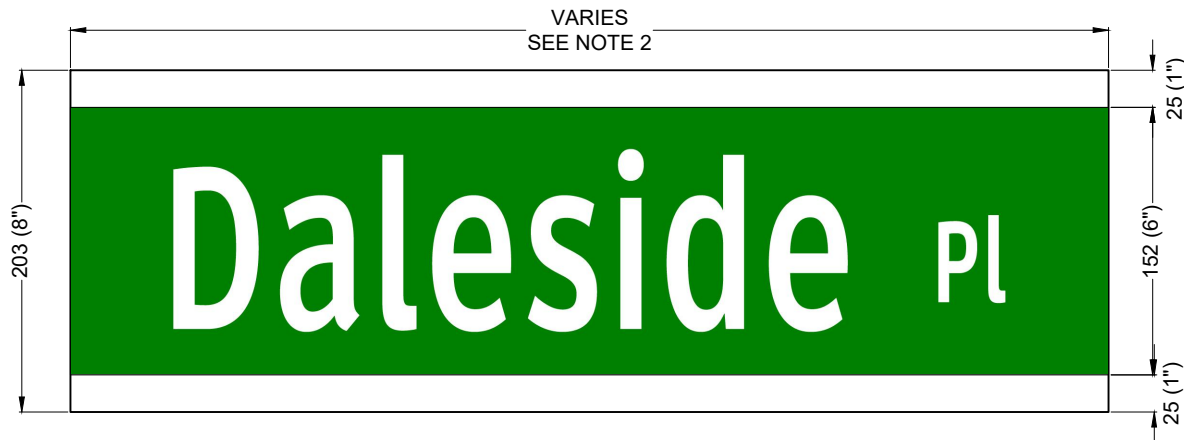
REV 1

MAY 2023

**PERMANENT SIGNAGE DETAIL**



**CW-602**



**Bricker Ave**

**Waterton Ct**

**Lake Louise Blvd**

**NOTES:**

1. SIGN BLADE HEIGHT TO BE 203 mm (8"), DOUBLE SIDED AND CONSTRUCTED OF EXTRUDED ALUMINUM.
2. SIGN BLADE LENGTH WILL VARY DEPENDING ON THE STREET NAME. MAX. 914 mm (36"), MIN. 610 mm (24").
3. SIGN BLADE TO BE GREEN WITH 25 mm (1") WHITE STRIPE ON THE TOP AND BOTTOM.
4. FONT TO BE CLEARVIEW AND INCLUDE UPPER AND LOWER CASE LETTERING.
5. LETTERING MUST BE WHITE HIGH INTENSITY PRISMATIC SHEETING.
6. TEXT SIZE FOR STREET NAME TO BE 102 mm (4") AND STREET ABBREVIATIONS TO BE 76 mm (3").

ALL DIMENSIONS ARE IN MILLIMETERS UNLESS OTHERWISE SHOWN.

**STANDARD DRAWING**

REV 1

MAY 2023

**STREET NAME SIGNAGE**

THE CITY OF   
**Waterloo**

**CW-611**



**MUNICIPALLY OWNED POND**



**DEVELOPER OWNED POND**

**NOTES:**

1. SIGN(S) MUST BE PLACED AT ALL POND ENTRANCES, MAIN CELLS, FOREBAYS AND OTHER LOCATIONS AS DIRECTED BY THE CITY OF WATERLOO
2. SIGN(S) TO BE MOUNTED TO 3.8 M U-CHANNEL GALVANIZED STEEL POST.
3. IT IS THE DEVELOPER'S RESPONSIBILITY TO OBTAIN ALL UNDERGROUND UTILITY LOCATES
4. ALL TEXT AND GRAPHICS SHOULD BE RED, BLACK, AND WHITE
5. CITY OWNED PONDS SHOULD FEATURE THE CITY OF WATERLOO LOGO

ALL DIMENSIONS ARE IN MILLIMETERS UNLESS OTHERWISE SHOWN.

**STANDARD DRAWING**

REV 1

MAY 2023

**STORMWATER MANAGEMENT POND SIGNAGE**



**CW-621**