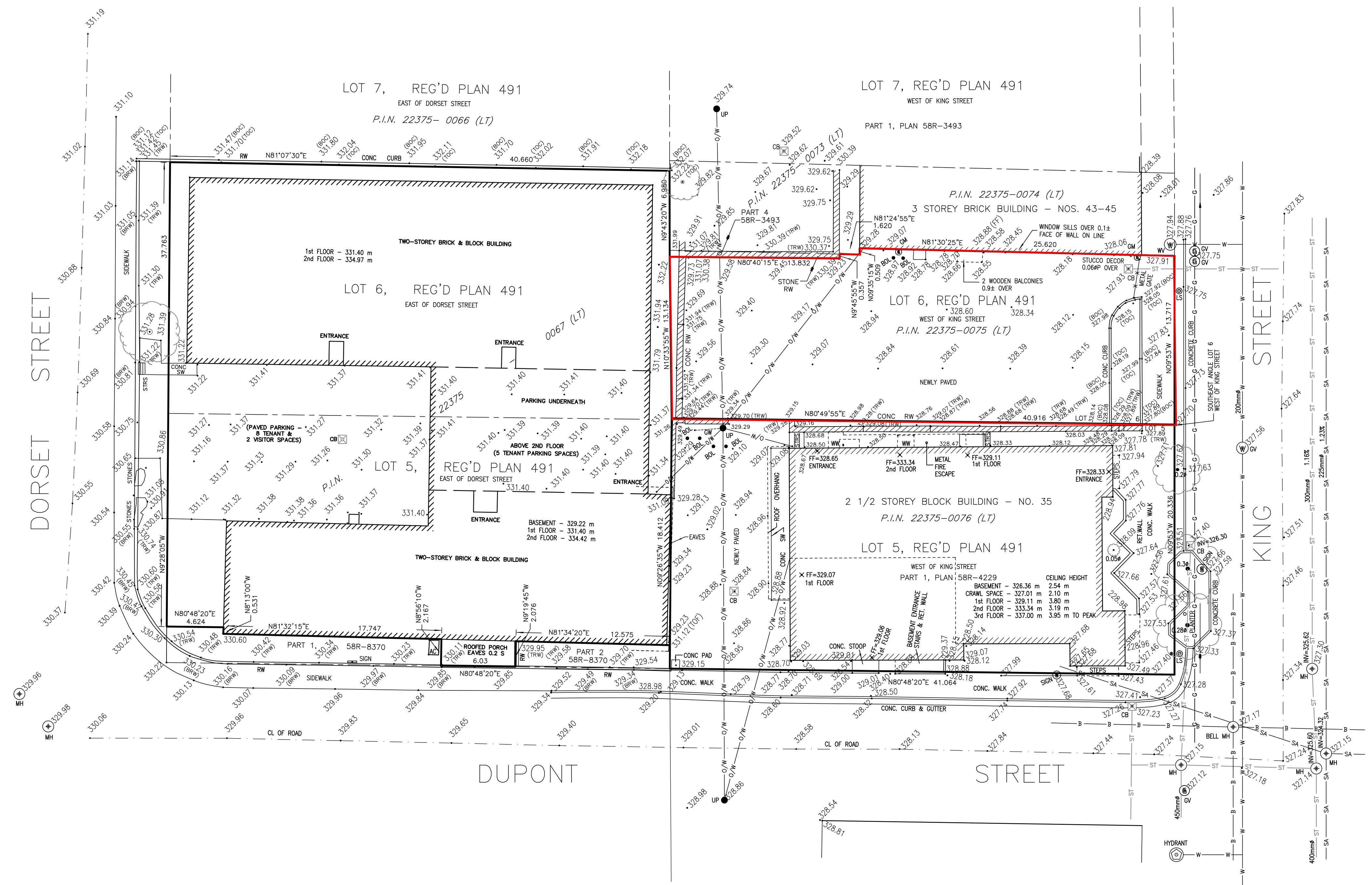

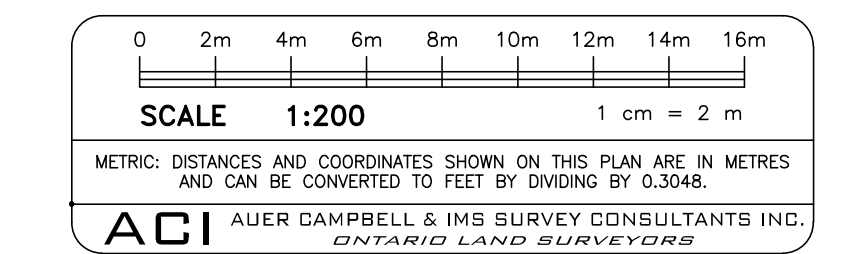


TOPOGRAPHIC SURVEY
 SHOWING ALL OF LOTS 5 & 6
 WEST OF KING STREET
 AND PART OF LOT 5 AND 6
 EAST OF DORSET STREET
 REGISTERED PLAN NO. 491
 CITY OF WATERLOO
 REGIONAL MUNICIPALITY OF WATERLOO



- LEGEND**
- SUBJECT PROPERTY
 - FOUND SURVEY MONUMENT
 - PLANTED SURVEY MONUMENT
 - LOT LINE
 - FENCE
 - O/W — O/W — OVERHEAD WIRES
 - H — H — AERIAL HYDRO LINE
 - W — W — WATER LINE
 - SA — SA — SANITARY SEWER LINE
 - ST — ST — STORM SEWER LINE
 - B — B — BELL LINE
 - G — G — GAS LINE
 - TV — TV — CABLE TV
 - CB — CATCH BASIN
 - MH — MANHOLE
 - WV — WATER VALVE
 - GM — GAS VALVE
 - UP — SIGN
 - LS — HYDRO POLE
 - BB — LIGHT STANDARD
 - TV — BELL BOX
 - FH — CABLE TV
 - CON — FIRE HYDRANT
 - DEC — CONIFEROUS TREE
 - BH — DECIDUOUS TREE
 - BH — BORE HOLE
 - BH — WELL
 - BOL — BOLYARD
 - BOC — BOTTOM OF CURB
 - CONC — CONCRETE
 - FF — FINISHED FLOOR
 - RW — RETAINING WALL
 - STRS — STAIRS
 - SW — SIDEWALK
 - TOC — TOP OF CURB
 - TOF — TOP OF FOUNDATION
 - TOW — TOP OF WALL
 - WW — WINDOW WELL

NOTES

- INVERT ELEVATIONS ARE ± FROM EXISTING DRAWINGS.
- BENCHMARK NOTATION:
 CITY OF WATERLOO, SOUTHEAST CORNER OF KING STREET NORTH AND BRIDGEPORT ROAD, TABLET FACE IN THE NORTH FOUNDATION WALL OF WATERLOO FEDERAL BUILDING (FACING BRIDGEPORT ROAD), 15.5m EAST FROM NORTHWEST CORNER OF BUILDING AND 9cm BELOW THE FIRST ROW OF BRICKS.
 ELEVATION: 328.510

© COPYRIGHT — 2016

ACI SURVEY CONSULTANTS
 ONTARIO LAND SURVEYORS

582 FREDERICK ST., KITCHENER, ON
 T: 519-578-2220 F: 519-576-6044

DATE: 2016-10-18	16127M.CRD	17280-TOPO	MA TH
TOPO	FILE NUMBER: WAT-491-a-17280		

www.landsurveyor.co