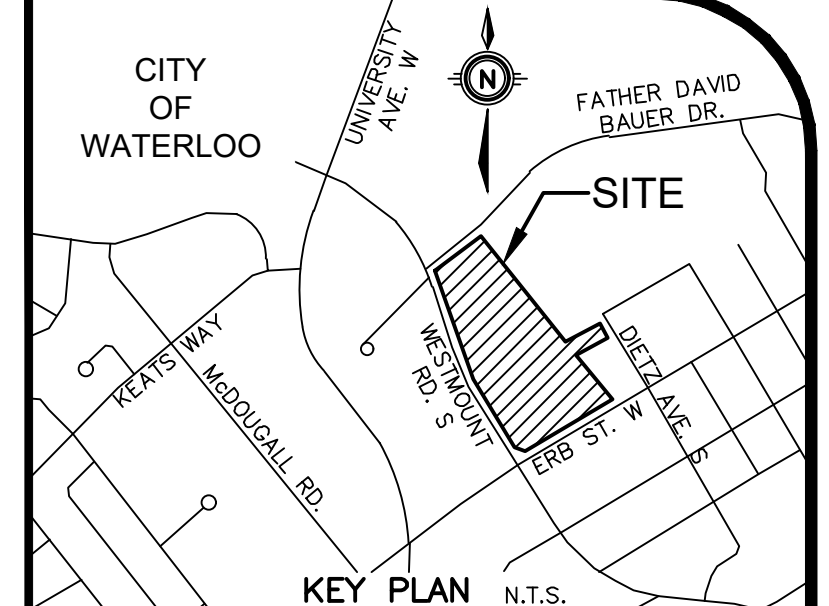

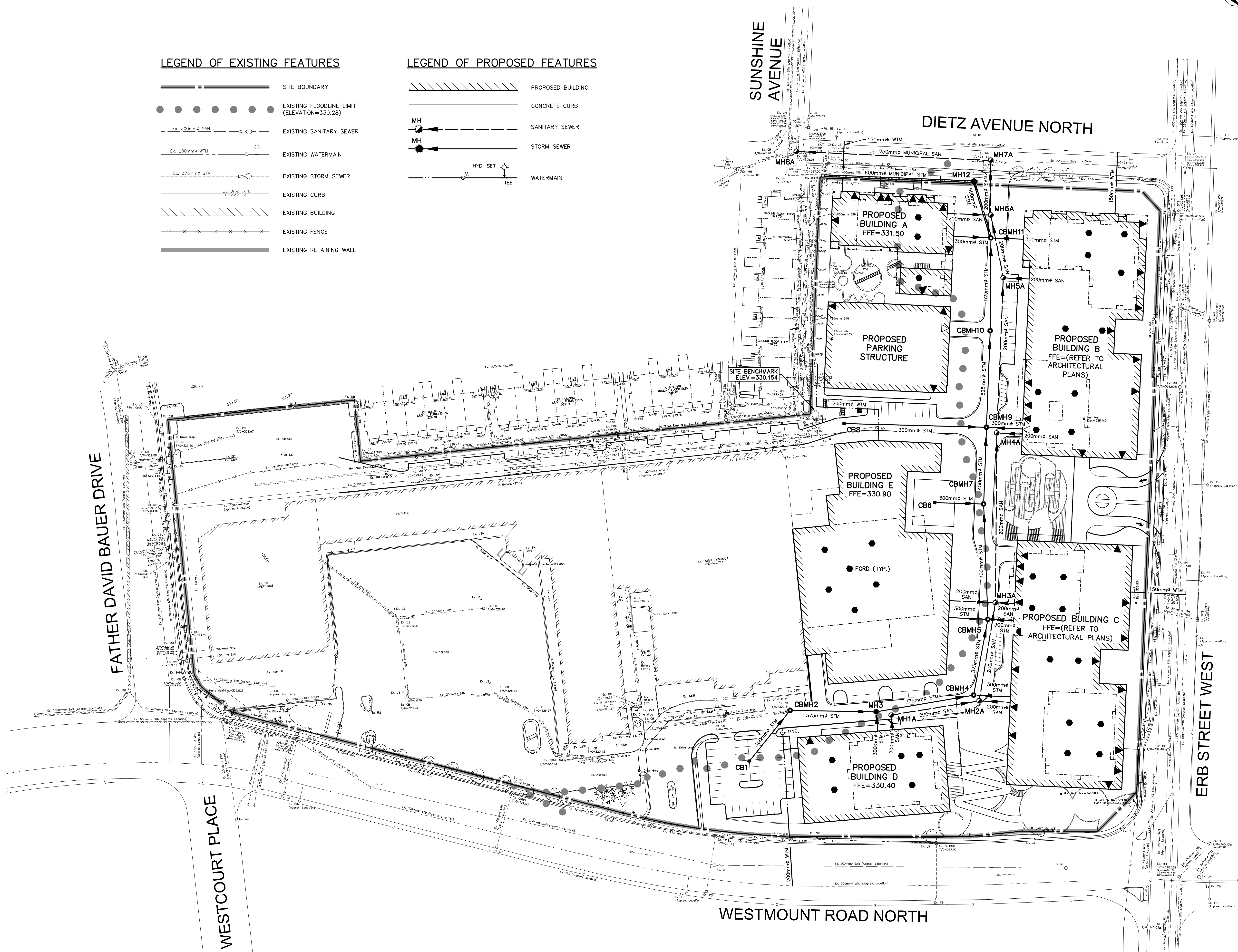


LEGEND OF EXISTING FEATURES

- SITE BOUNDARY
- EXISTING FLOODLINE LIMIT (ELEVATION=330.28)
- Ex. 300mm ϕ SAN --- EXISTING SANITARY SEWER
- Ex. 200mm ϕ WTM --- EXISTING WATERMAIN
- Ex. 375mm ϕ STM --- EXISTING STORM SEWER
- Ex. Drop Curb --- EXISTING CURB
- EXISTING BUILDING
- EXISTING FENCE
- EXISTING RETAINING WALL

LEGEND OF PROPOSED FEATURES

- PROPOSED BUILDING
- CONCRETE CURB
- MH --- SANITARY SEWER
- MH --- STORM SEWER
- HYD. SET --- WATERMAIN



GEODETIC BM ELEV. = 328.510m
 WA-16 CITY OF WATERLOO, SE CORNER OF KING ST. N. AND LAUREL ST., TABLE FACE IN N FOUNDATION WALL OF FEDERAL BUILDING, 15.5m E FROM NW CORNER OF BUILDING AND 9cm BELOW THE FIRST ROW OF BRICKS.

SITE BENCHMARK ELEV. = 330.154m
 TOP NUT OF HYDRANT BY SHELTER. MTE POINT#9060.

NOTE TO CONTRACTOR :
 DO NOT SCALE DRAWINGS.
 CONTRACTORS MUST CHECK AND VERIFY ALL DIMENSIONS AND REPORT ANY DISCREPANCIES TO THE ENGINEER BEFORE PROCEEDING WITH THE WORK.
 ALL DRAWINGS REMAIN THE PROPERTY OF THE ENGINEER AND SHALL NOT BE REPRODUCED OR REUSED WITHOUT THE ENGINEER'S WRITTEN PERMISSION.
 THE OWNER/ARCHITECT/CONTRACTOR IS ADVISED THAT M.T.E. CONSULTANTS INC. CANNOT CERTIFY ANY COMPONENT OF THE SITE WORKS NOT INSPECTED DURING CONSTRUCTION. IT IS THE RESPONSIBILITY OF THE GENERAL CONTRACTOR TO NOTIFY M.T.E. CONSULTANTS INC. PRIOR TO COMMENCEMENT OF CONSTRUCTION TO ARRANGE FOR INSPECTION.

- NOTE:**
- PROPERTY-LINE IS APPROXIMATE ONLY.
 - EXISTING SERVICING IS APPROXIMATE ONLY.
 - INVERTS DENOTED WITH "±" ARE TAKEN FROM AS-RECORDED PLAN AND PROFILE DRAWINGS COMPLETED BY CUMMING COCKBURN LIMITED DATED 1988, PARAGON ENGINEERING LIMITED DATED 1993 & 1996 AND REGION OF WATERLOO DATED 2009 AND ARE CONSIDERED APPROXIMATE ONLY. CONTRACTOR TO FIELD VERIFY AND REPORT ANY DISCREPANCIES TO ENGINEER.
 - THIS PLAN IS PART OF A SET OF PLANS WHICH COMPRISE OF THE FOLLOWING: C1.1, C2.1, C2.2 AND THE FS-SWM REPORT.

8.		
7.		
6.		
5.		
4.		
3.		
2.	Revised per City/GRCA comments	PWD 2019-11-08
1.	ISSUED FOR OPS/ZBA APPROVAL	PWD 2019-03-18
NO.	REVISION	BY YYYY-MM-DD



KILLAM APARTMENT REIT
 3700 KEMPT ROAD SUITE 100 HALIFAX N.S.
 PROJECT
WESTMOUNT PLACE
 50 WESTMOUNT ROAD NORTH WATERLOO
 DRAWING

CONCEPTUAL SERVICING PLAN

Project Manager	P.DOUGLAS	Project No.	43888-200
Design By	CAH	Checked By	RCK
Drawn By	SCG	Checked By	CAH
Surveyed By	MTE	Drawing No.	
Date	Jan.07/19	C2.2	
Scale	1:750	Sheet 3 of 3	