











THE CITY OF Waterloo
Zoning By-Law
Major Transit Station Areas
Schedule 'A2'

1:12,000
 Map © 2026, City of Waterloo
 For current zoning please visit: <http://maps.waterloo.ca/?LayerTheme=zoning>
 Property Information © 2001-2026 Teranet Land Information Services Inc. and its licensors. May Not Be Reproduced Without Permission. THIS IS NOT A PLAN OF SURVEY

Legend

-  ION Rapid Transit Stations
-  Hydro Transmission Lines
-  ION LRT
-  Railway
-  Active Frontage
-  Perennial Creeks
-  Intermittent Creeks
-  Water Bodies
-  City Boundary
-  Property Fabric
-  Station Area Boundaries (Refer to Transit Station Area Planning)

Map Notes

COUNCIL APPROVED ON 24 June 2024
 Projection: UTM Zone 17
 Datum: North American Datum 1983
 Map Created By: GIS, IMTS; Planning Approvals, IPPW
 Map Created On: 10 September 2018

SCALE 1:12,000